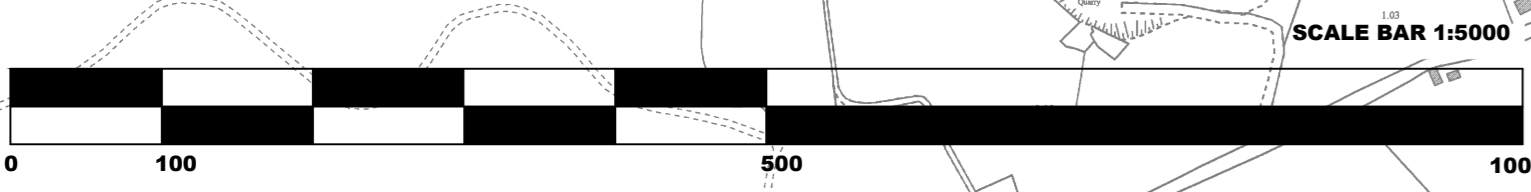
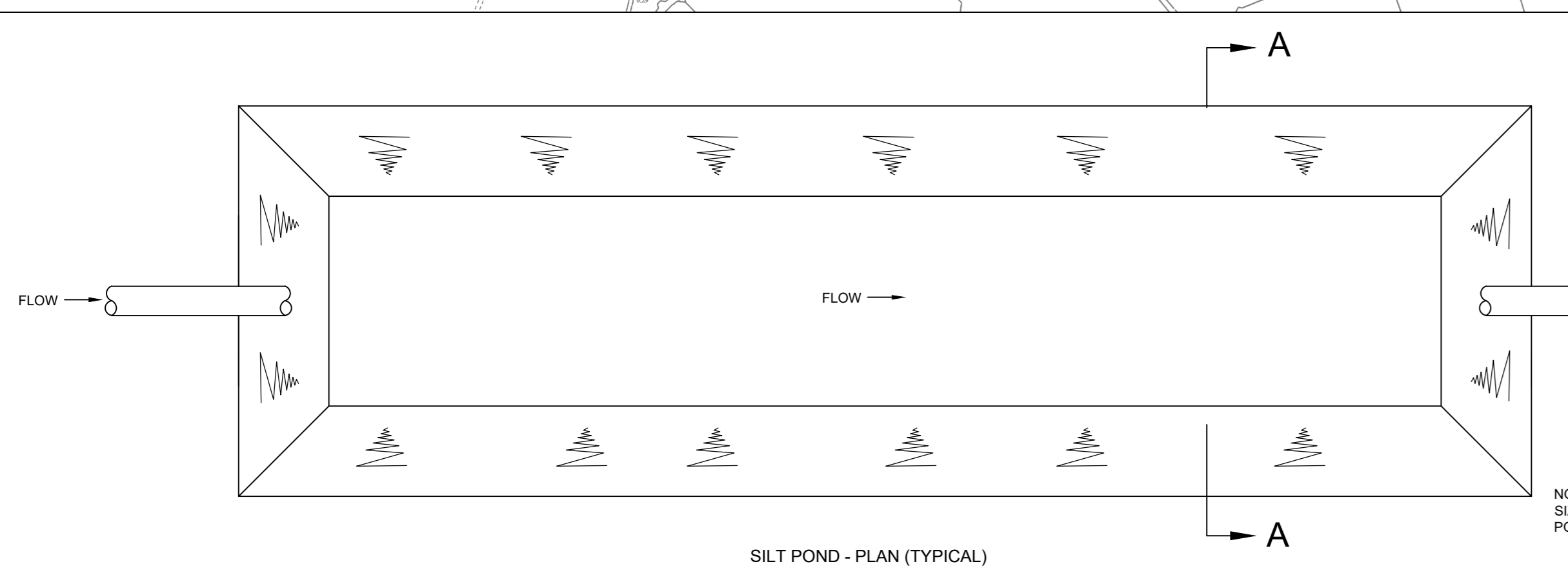


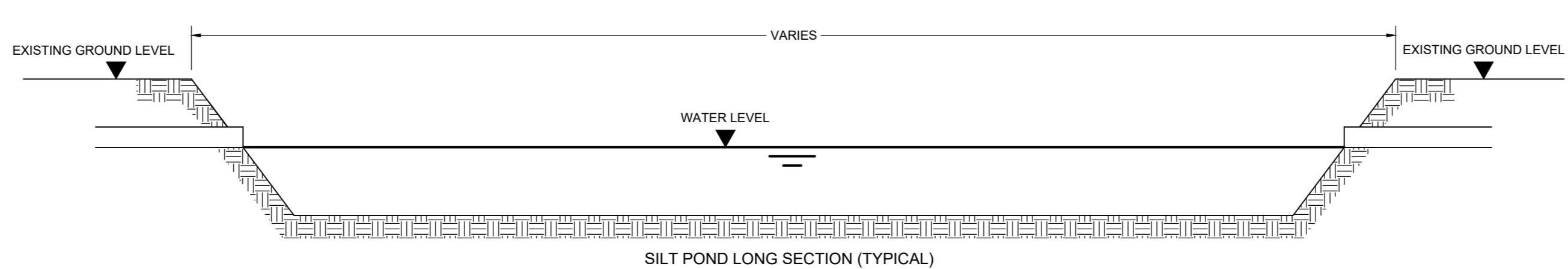
- NOTES:**
1. THIS DRAWING IS FOR PLANNING APPLICATION PURPOSES ONLY.
  2. DRAWING NOT TO BE SCALED. FIGURED DIMENSIONS ONLY TO BE USED.
  3. ALL LEVELS TO MALIN HEAD METRES ABOVE DATUM
- REFERENCE OSI MAP NO: 3704, 3705, 3646, 3647, 3762, 3763  
ORDNANCE SURVEY IRELAND LICENCE REF NO: EN 0035620.
- LEGEND:**
- SUBSTITUTE CONSENT APPLICATION BOUNDARY: [Red line]
  - BORD NA MONA LANDOWNERSHIP: [Blue line]
  - PRODUCTION FIELD DRAINS: [Green lines]
  - EXISTING DRAIN: [Blue dashed line]
  - EXISTING SURFACE WATER PIPE: [Blue dashed line with arrows]
  - EXISTING SILT POND: [Blue rectangle]
  - MILLED PEAT PRODUCTION FIELDS (2012 ONWARDS): [Orange hatched area]
  - MILLED PEAT PRODUCTION FIELDS PROPOSED EXTENTS (2020 ONWARDS): [Black hatched area]
  - TREES: [Green tree symbols]
  - PUMP SUMP: [Red square]



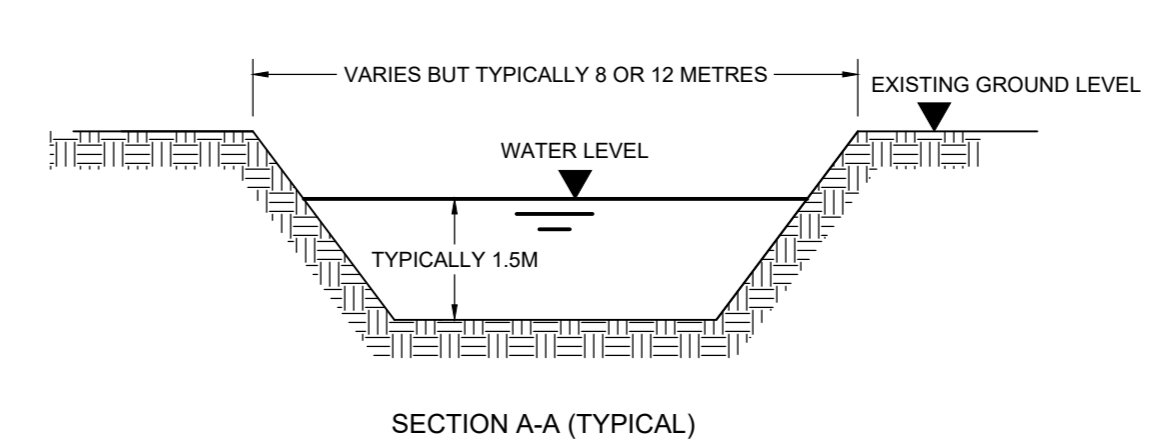
DRAINAGE LAYOUT PLAN  
SCALE 1:5000



SILT POND - PLAN (TYPICAL)



SILT POND LONG SECTION (TYPICAL)



SECTION A-A (TYPICAL)

NOTE: REFER TO LAYOUT PLAN FOR DETAIL OF SIZE, DEPTH AND CAPACITY OF INDIVIDUAL SILT PONDS.

SILT POND TYPICAL DETAIL  
SCALE 1:100

Project: <b>SUBSTITUTE CONSENT APPLICATION DERRINBOY BOG</b>				
Title: <b>DRAINAGE LAYOUT PLAN</b>				
REVISION	By	Date	Chk'd	Titled
Dimensions IN METRES				
Scale: AS SHOWN @ A0				
Drawn By: SD 09/03/20				
Checked By: PN 10/03/20				
Approved By: DK 10/03/20				
Drawing No: SC-0500-DB-DR04				
Revision: Sheet 1 of 1				

**BORD@MONA**  
Naturally Driven  
Lead by Nature Engineering & Construction  
LEASING, TULLAMORE CO. OFFSHALE  
Tel: 087 8345000 Fax: 087 8345100